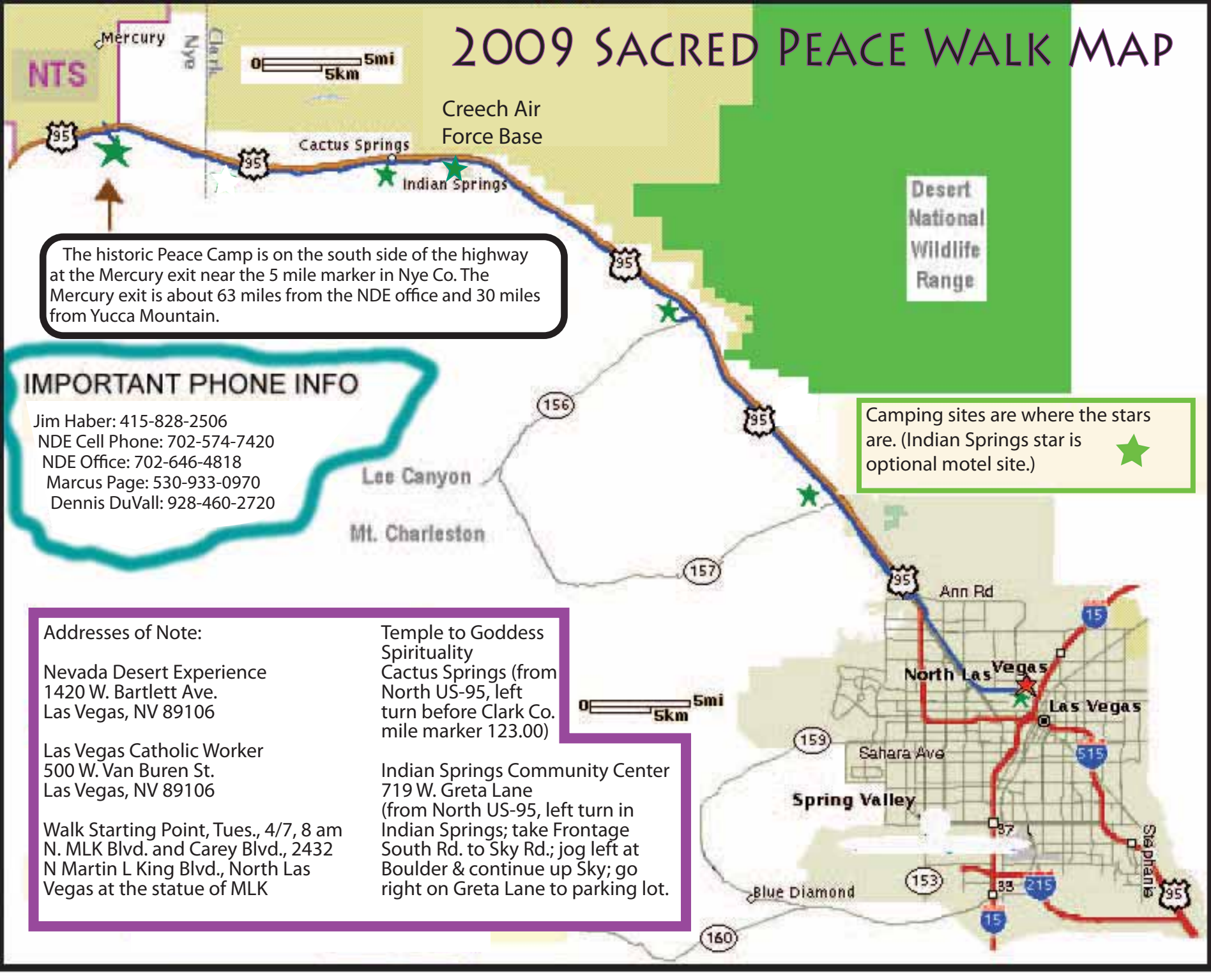


# 2009 SACRED PEACE WALK MAP

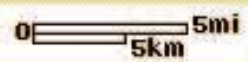


NTS

Mercury

Nye

Clark



Creech Air Force Base

Cactus Springs

Indian Springs

Desert National Wildlife Range

The historic Peace Camp is on the south side of the highway at the Mercury exit near the 5 mile marker in Nye Co. The Mercury exit is about 63 miles from the NDE office and 30 miles from Yucca Mountain.

## IMPORTANT PHONE INFO

Jim Haber: 415-828-2506  
 NDE Cell Phone: 702-574-7420  
 NDE Office: 702-646-4818  
 Marcus Page: 530-933-0970  
 Dennis DuVall: 928-460-2720

Camping sites are where the stars are. (Indian Springs star is optional motel site.)



Lee Canyon

Mt. Charleston

156

157

95

Ann Rd

North Las Vegas

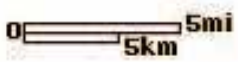
Las Vegas

Sahara Ave

Spring Valley

Blue Diamond

Stephanie



## Addresses of Note:

Nevada Desert Experience  
 1420 W. Bartlett Ave.  
 Las Vegas, NV 89106

Las Vegas Catholic Worker  
 500 W. Van Buren St.  
 Las Vegas, NV 89106

Walk Starting Point, Tues., 4/7, 8 am  
 N. MLK Blvd. and Carey Blvd., 2432  
 N Martin L King Blvd., North Las Vegas at the statue of MLK

Temple to Goddess Spirituality  
 Cactus Springs (from North US-95, left turn before Clark Co. mile marker 123.00)

Indian Springs Community Center  
 719 W. Greta Lane  
 (from North US-95, left turn in Indian Springs; take Frontage South Rd. to Sky Rd.; jog left at Boulder & continue up Sky; go right on Greta Lane to parking lot.)

160

153

37

159

15

515

15

215

15

95