

2012 SACRED PEACE WALK MAP


Orientation March 31; Walk starts April 1 arriving at Peace Camp Thurs. April 5




The historic Peace Camp is on the south side of the highway at the Mercury exit near the 5 mile marker in Nye Co. The Mercury exit is about 63 miles from the NDE office and 30 miles from Yucca Mountain.

IMPORTANT PHONE INFO


Jim Haber (cell): 415-828-2506
 Mary Lou Anderson (cell): 702-572-7249
 John Amidon (cell): 518-312-6442
 NDE Office: 702-646-4814


Camping sites are where these stars are 
 The Temple to Goddess Spirituality has camping, showers, kitchen/living room for all to use, and optional indoor bed space too. Indian Springs has a motel.

Addresses of Note:

Nevada Desert Experience 
 1420 W. Bartlett Ave. (at MLK)
 Las Vegas, NV 89106
 (3/31 orientation and dinner site both 3/31 and 4/1)

Las Vegas Catholic Worker
 500 W. Van Buren St. (at E St.)
 Las Vegas, NV 89106

Starting Point, Sun, 4/1, 8:30 am 
 National Atomic Testing Museum's
 Brick Way, 755 E. Flamingo Rd (w. of Swenson, outside)

Starting Point, 
 Mon, 4/2, 8:30 am
 US-95 at NV-157 on frontage rd. just east of US-95

Temple to Goddess Cactus Springs (from North US-95, left turn before Clark Co. mile marker 123.00, near large trees)